
FURNISH DITCH CO.
MAP OF
MAIN LINE CANAL
AND
FOSTERS BRANCH
SCALE 400'=1"

S. Line Sec. 14 T. 4 N. R. 29
S. Line Sec. 23 T. 4 N R 29
S. Line Sec 22 T. 4 N R. 29 E
S. Line Sec 26 T. 4 N. R 29 E
S. Line Sec. 27 T. 4 N. R 29 E
Fosters Branch
Begin Fosters Branch
Maxwell Branch
Main Canal
50' Elev. Above bottom of Ditch
Basalt Stone
Granite Stone
White Stone
Stone
4x4
1324
1325.5
1328.5
1336.5
1319.5


S. Line Sec 34 T. 4N. R. 29 E
S. Line N.W.¼ Sec. 3 T. 3N R. 29 E
S. Line Sec. 4 T3N. R29 E
Sec. 3 T. 3N. R 29 E
U.S.R.S. Feed Canal
Basalt Stone
Stone
4x4
Basalt
Stone 50 feet Elevation above bottom of Furnish Ditch
33.5 A
9.3 A
4 A
15 A
36.4 A
27 A
20 A
21.8 A
18 A
23 A
14.5 A
35.7 A
3 A
49 A
Pump
1308'
1311
1313
1304.5
1306.5
1305
1309
1346.5



Check this
with original
at Stanfield



Umatilla River
Furnish Canal
Sec 36 T. 3 N. R. 29 E.
Sec 36
Sec 1
Initial Point
Sand Gate
Intake
Head Gate
Sec 36 T 3 N R 29 E
Sec line
400' = 1"

# FURNISH DITCH Co.

MAP OF
MAIN LINE CANAL
AND
FOSTERS BRANCH
SCALE 400' = 1"

Location of Head Gate
Commencing at a point 373 feet North
of the South west corner of Section 31 T. 3 N.
Range 30 E. W. M. Thence running up Canal
No 1. North 88°15' E 109 ft.
" 2 North 83°12' E 190.7 "
" 3 North 86°40' E 365 " to
Head Gate