









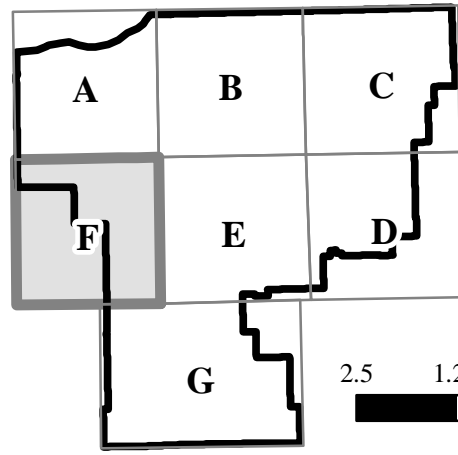


Legend

- Comp_Plan Designations
-  Agri-Business
 -  Commercial
 -  Federal Land
 -  Grazing Forest
 -  Industrial
 -  Multi-Use
 -  North/South Ag Region
 -  Orchards District
 -  Rural Residential
 -  Special Ag
 -  Unincorporated Community
 -  West County Irrigation District

These maps are for illustrative purposes only. For more detailed information please contact the Umatilla County Department of Land Use Planning at 216 SE 4th ST, Pendleton, OR 97801; by calling 541-278-6252; or by visiting the County's website at www.umatillacounty.net.

Map Adoption Date: May 1983
 Map Revision Date: May 1983
 Map Reformatted Date: November 2009



COMPREHENSIVE PLAN MAP

UMATILLA COUNTY, MAP F

